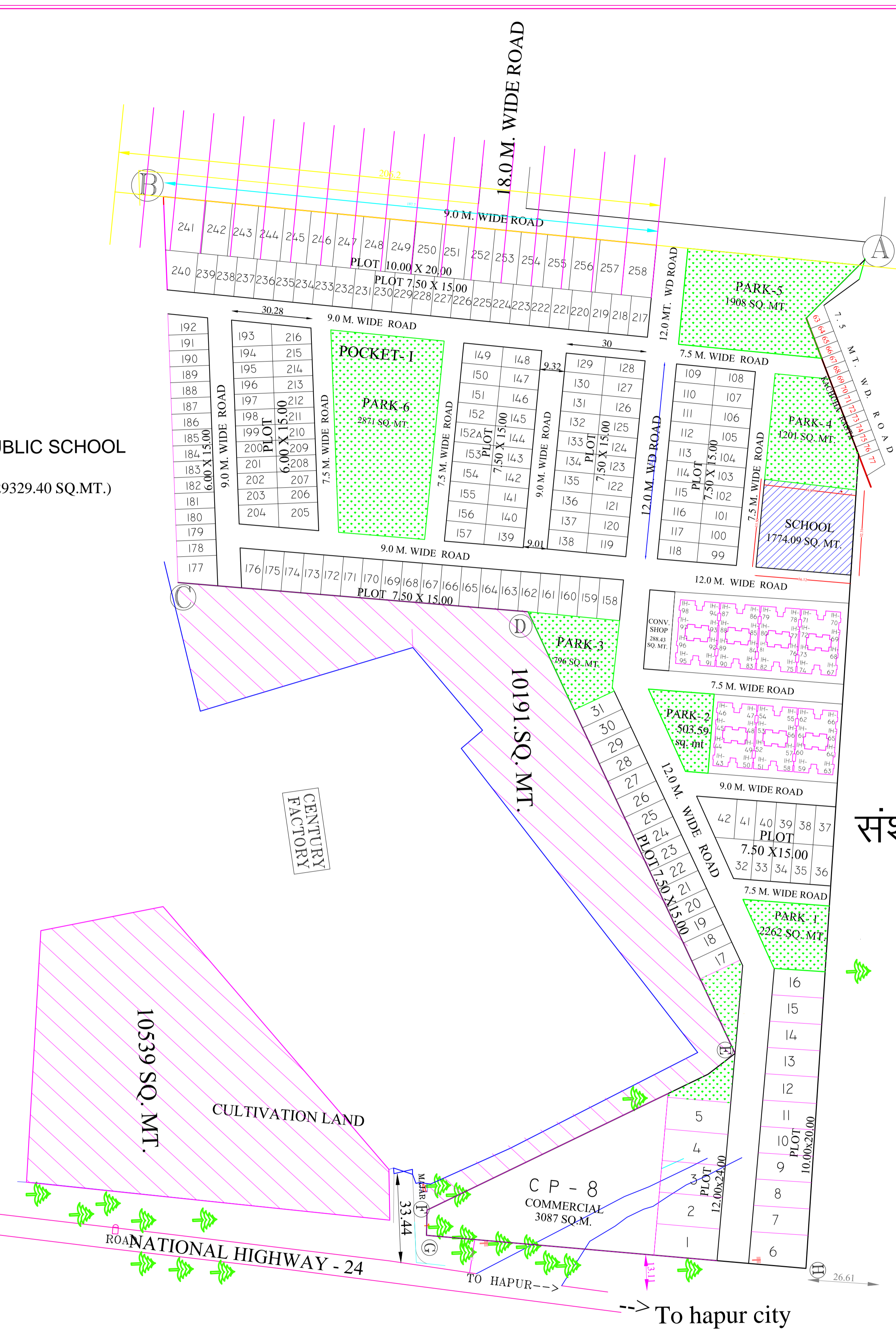


DELHI PUBLIC SCHOOL
(AREA- 29329.40 SQ.MT.)



| DETAIL OF RESIDENTIAL PLOTS | | | |
|-----------------------------|-----------------|---------------|--|
| S.NO. | SIZE | AREA (Sq.Mt.) | NO.OF PLOTS |
| 1. | 12.0 M X 24.0 M | 288.0 Sq.Mt. | 05 (1 to 5) |
| 2. | 10.0 M X 20.0 M | 200.0 Sq.Mt. | 29 (6 to 16),(241 to 258) |
| 3. | 7.5 M X 15.0 M | 112.5 Sq.Mt. | 129 (17 to 42), (99 to 176), (217 to 240) |
| 4. | 6.0 M X 15.0 M | 90.0 Sq.Mt. | 40 (177 to 216) |
| Total No. of Plots | | | 203 |

संशोधन : भूखण्ड संख्या 152 व 153 के मध्य स्थित भूखण्ड को 152A पढ़ा जाए।

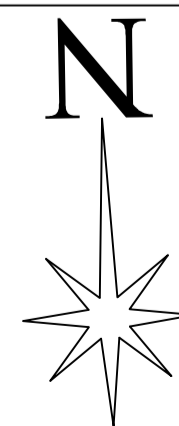
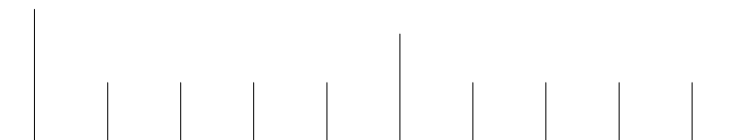
**NUMBERING PLAN OF
POCKET -I, FOR PREET-VIHAR
VISTAR, RESIDENTIAL
SCHEME, HAPUR.**



HAPUR - PILKHUWA
DEVELOPMENT AUTHORITY

SCALE :-

0.00 mt. 100.00 mt.



DATE :-31-12-2011

(Seema Verma)
Draught's Man

(Krishna Mohan)
ATP

(V.K. SONKAR)
Supt. Engineer

(S.K. Gautam)
Town Planner

(Ved Prakash Singh)
Secretary

(U.N Thakur)
Vice Chairman